















水站、海綿站位置表

Water and Sponge Station Locations

站 名 Name	位 置 Supply Location	服務單位 Service unit
 水站 Water Station	遊客中心前 In front of the Visitor Center	大會供水組/東華大學 The Concil Water unit National Dong Hwa University
 水站 Water Station	太魯閣大橋北端舊台9縣「走過虹橋」民宿前 In front of the Crossing the Rainbow Bridge Bed and Breakfast at the north end of Taroko Bridge on Provincial Highway 9.	大會供水組/東華大學 The Concil Water unit National Dong Hwa University
 海綿 Sponge Station	舊台9線往太魯閣方向標示牌下 Below the Provincial Highway 9 sign toward the Taroko direction	
 水站 Water Station	長春祠大型停車場 Eternal Spring Shrine large vehicle parking lot	
 水站 Water Station	台8線181K白沙橋頭 Milepost 181K at the Baisha Bridge on Provincial Highway 8	
 海綿 Sponge Station	燕子口步道休息區 Rest area at the Swallow Grotto	
 水站 Water Station	九曲洞內避車道 Pedestrian turnout at the Tunnel of Nine Turns	
 海綿 Sponge Station	慈母橋 Cihmu Bridge	
 海綿 Sponge Station	天祥隧道西口 West entrance of the Tiansiang Tunnel	大會供水組/東華大學 The Concil Water unit National Dong Hwa University
 水站 Water Station	台8線170.8K綠水停車場 Lushui Trail parking lot at milepost 170.8K of Provincial Highway 8	
 水站 Water Station	九曲洞內避車道 Pedestrian turnout at the Tunnel of Nine Turns	
 水站 Water Station	溪畔隧道東口 East entrance of the Sipan Tunnel	
 水站 Water Station	台8線183.5K Milepost 183.5K of Provincial Highway 8	
 水站 Water Station	砂卡礑隧道口 Shakadang Tunnel entrance	大會供水組/東華大學 The Concil Water unit. National Dong Hwa University